

INDEX NO.

10-27-09
11-3-09

MR-2009-121
Kirti Naik

ORDINANCE NO. 12315

AN ORDINANCE CLOSING AND ABANDONING AN UNOPENED ALLEY LOCATED OFF OF THE 2100 BLOCK OF EAST 23RD STREET, MORE PARTICULARLY DESCRIBED HEREIN, AND SUBJECT TO CERTAIN CONDITIONS.

SECTION 1. BE IT ORDAINED BY THE CITY COUNCIL OF THE CITY OF CHATTANOOGA, TENNESSEE, That there be and is hereby closed and abandoned an unopened alley located off of the 2100 block of East 23rd Street, more particularly described below and as shown on the maps and drawings attached hereto and made a part hereof by reference, and subject to certain conditions:

Abandonment of an unopened alley beginning at its intersection with the north line of the 2100 block of East 23rd Street thence northeast some 77 feet to the northwest corner of Lot 15, Sutton and Anderson's Subdivision, Plat Book 5, Page 51, ROHC . Said alley separates Lots 12 and 13 from Lots 14 and 15 of Sutton and Anderson's Subdivision, Plat Book 5, Page 51, ROHC. Tax Map 156G-D-001 and 045.

SECTION 2. BE IT FURTHER ORDAINED, That this closure and abandonment shall be subject to retention of a sanitary sewer easement the full length and width of subject right-of-way, and retention of all utility easements and routing rights, in perpetuity, and at the utility's discretion.

SECTION 3. BE IT FURTHER ORDAINED, That this Ordinance shall take effect two

(2) weeks from and after its passage.

PASSED on Second and Final Reading

November 3, 2009.

W. Jack Benson

CHAIRPERSON

APPROVED: DISAPPROVED:

DATE: 11-10, 2009

[Signature]

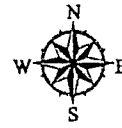
MAYOR

/mms

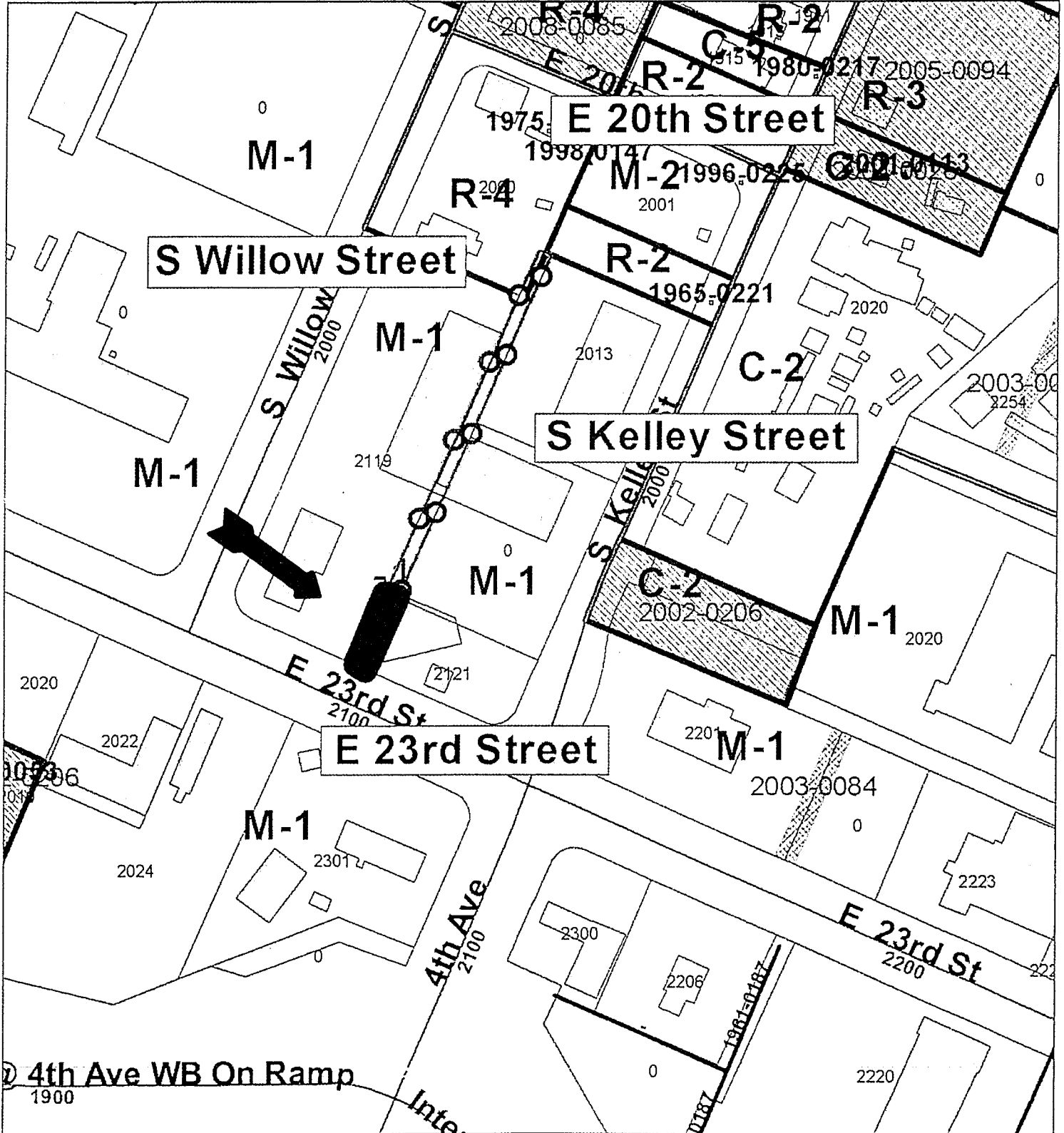
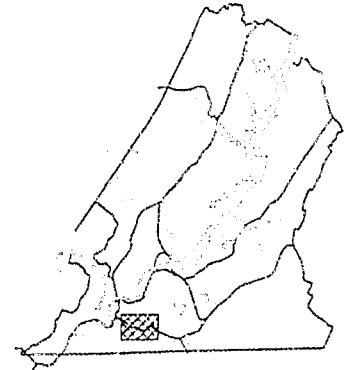
CHATTANOOGA - HAMILTON COUNTY REGIONAL PLANNING AGENCY



CHATTANOOGA
 CASE NO: 2009-0121
 PC MEETING DATE: 9/14/2009
 MR ABANDON ALLEY R-O-W



1 in. = 130.0 feet



Closure #2009-121
2121 E. 23rd St.

This is a high-contrast, black and white aerial photograph of a city street grid. The streets are clearly marked with white lines and labels. A white rectangular box with a black border is superimposed on the image, pointing to a specific location on E. 23rd St. The surrounding area shows various buildings, parking lots, and utility lines. The text 'Closure #2009-121' and '2121 E. 23rd St.' is printed inside the box. Other street names visible include S. Willow St, S. Motions St, S. Valley St, E. 20th St, E. 23rd St, and 4th Ave.